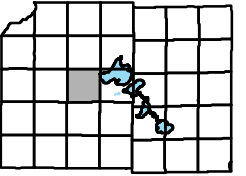
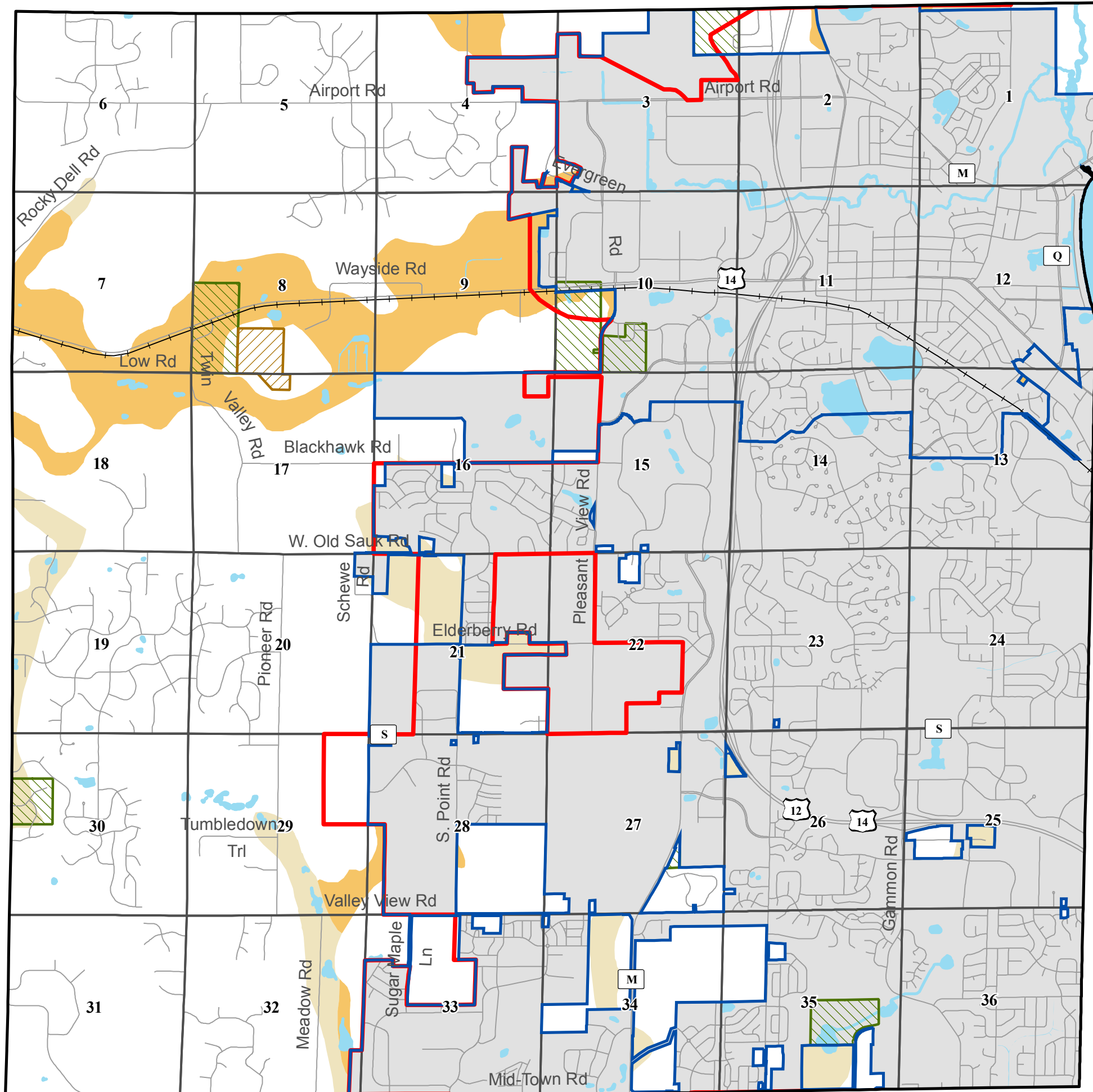








# Town of Middleton



## Map 18: Mineral Extraction



### Mineral Extraction Sites (2004)

-  Conditional Use Permit
-  Nonconforming
-  Central Urban Service Area
-  City or Village Boundary
-  Railroad
-  City or Village Boundary

### Potential Sources of High Quality Sand & Gravel

-  High Potential
-  Low Potential

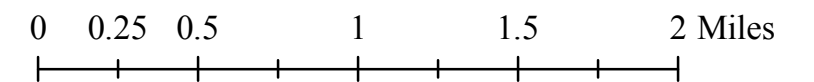
**DRAFT**

High Potential: This is land that has deposits of either ice contact stratified material of coarse outwash and has the best potential for containing an economically viable source of high quality aggregate that may be used in asphalt and concrete ready mix.

Low Potential: This is land that has deposits of either pitted outwash or finer outwash and is much less likely to contain an economically viable source of high quality aggregate that may be used in asphalt and concrete ready mix than those deposits in the high potential category.

For information on mineral extraction sites contact the Dane County Zoning Department at 608.266.4266, 608.266.9083 or zoning inspector Dan Everson at 608.267.1541.

May, 2007



Source Info:  
 Central Urban Service Area: 05/07, (DCPD)  
 City or Village Boundary: 01/07, (DCPD)  
 Mineral Extraction Sites: 2005, (DC Zoning)  
 Quality Sand & Gravel: UW-Geology & Payne and Dolan

This map was prepared through the Dane County Department of Planning and Development in conjunction with the Dane County Land & Water Resources Department, Dane County Land Information Office and the Dane County Community Analysis & Planning Division.